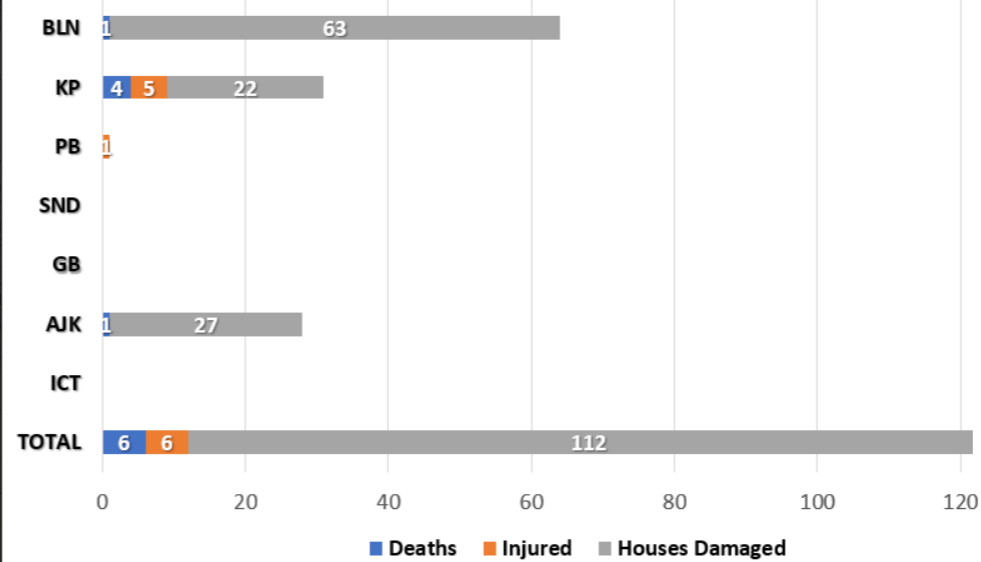


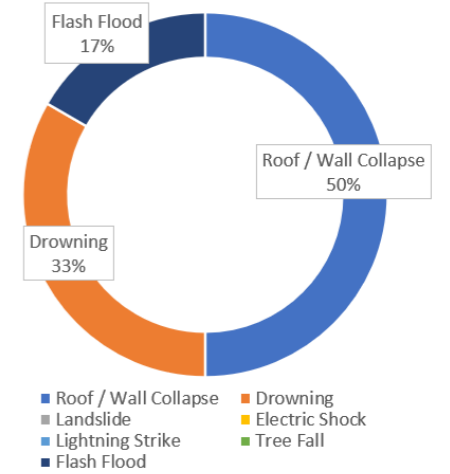
TOP RAINFALL RECORDED LAST 24 HOURS (MM)

- **Balochistan.** Jiwani 5, Barkhan 2
- **KP.** Bannu 14, Tirah 5, Dir 3, Parachinar 3, Kalam 3, DI Khan 1
- **Punjab.** Lahore 156, Khanewal 64, Hafizabad 52, DG Khan 38, Khanpur 28, Faisalabad 22, Kasur 20, Sahiwal 20, Bahawalnagar 19, Multan 10, Gujranwala 5, Gujrat 5, Okara 5, Narowal 3, Sialkot 2, Kot Addu 2, Jhelum 1, TT Singh 1
- **Sindh.** Jacobabad 25, Larkana 2
- **GB.** Astore 8, Bunji 3, Bagrote 2, Chilas 1
- **AJK.** Muzaffarabad 2, Dhulli 2
- **ICT.** Nil

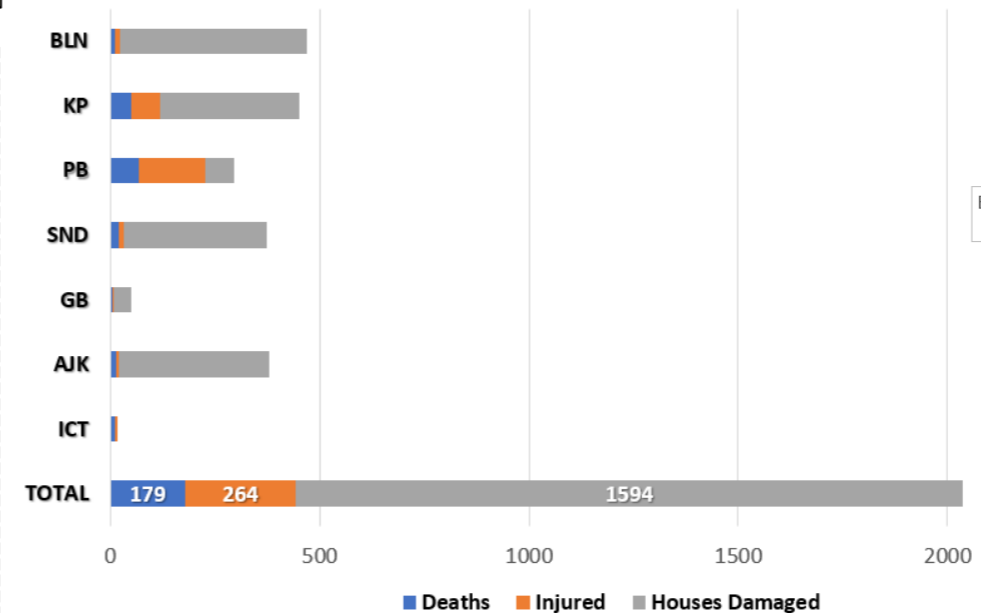
Losses & Damages – Last 24 Hours



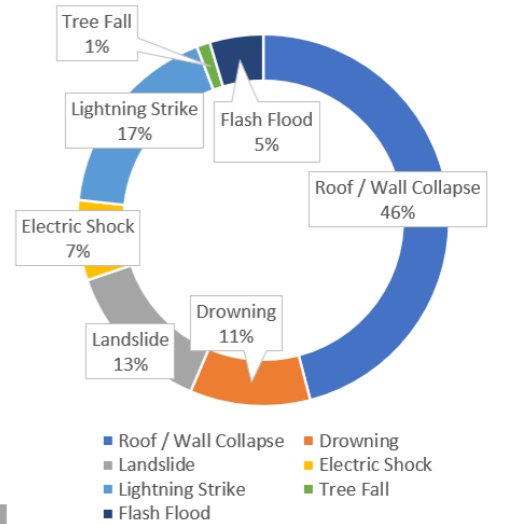
Last 24 Hours Deaths Categorization



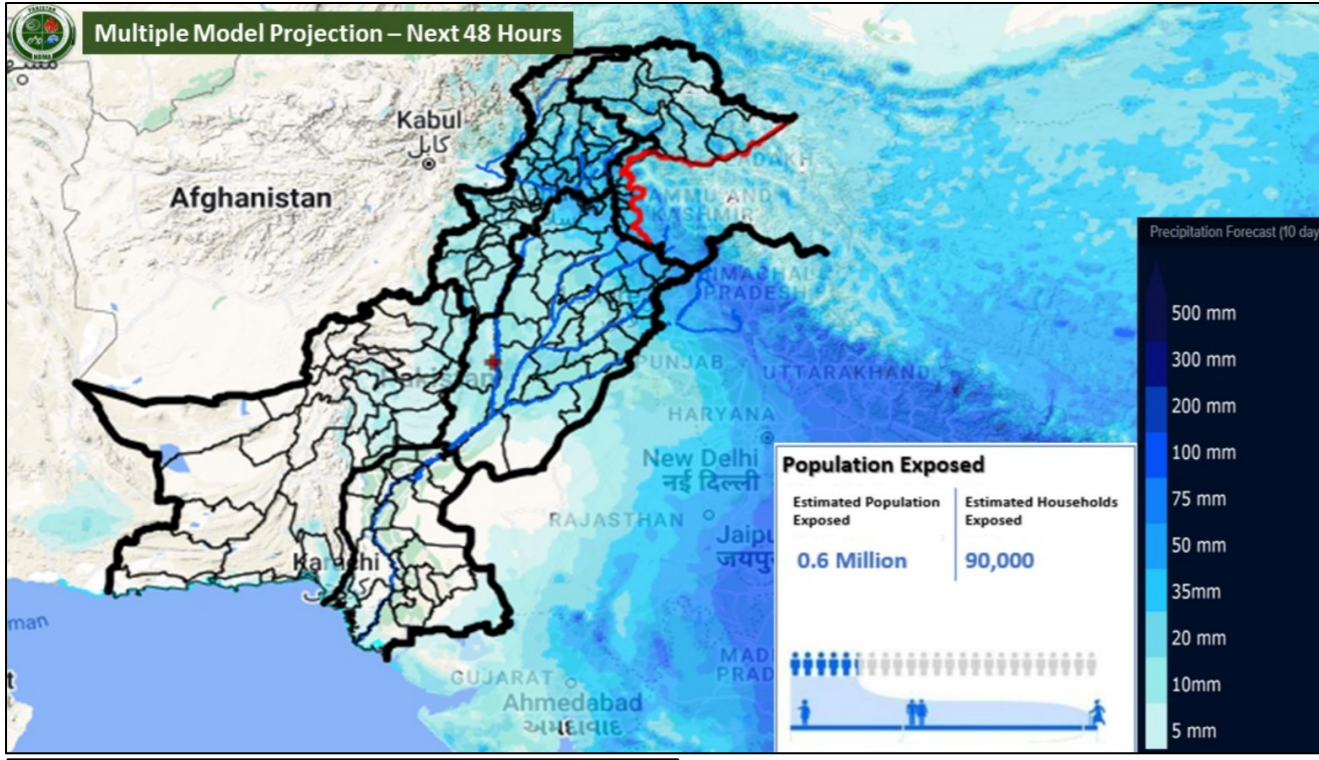
Cumulative Losses & Damages (25 June to Date)



Cumulative Deaths Categorization



Note: Losses / Damages figures are provided by PDMAs / GBDMA / SDMA / Govt Depts and are preliminary.



FFD Discharge Report

Recorded at: 30-Jul-2023 18:00 PST

River	Site	Inflow	Outflow	Status
Indus	Tarbela	255,000	256,900	LOW
	Kalabagh	310,971	302,971	LOW
	Chashma	362,861	358,261	LOW
	Taunsa	368,299	368,299	LOW
	Guddu	482,913	461,353	MEDIUM
	Sukkur	392,055	360,055	MEDIUM
Kabul	Kotri	159,101	123,126	NORMAL
	Nowshera	58,700	58,700	NORMAL
Jhelum	Mangla	68,000	10,000	NORMAL
	Rasul	2,550	0	NORMAL
	Marala	91,232	74,232	NORMAL
Chenab	Khanki	80,936	73,974	NORMAL
	Q.Abad	76,821	66,821	NORMAL
	Trimmu	89,913	81,413	NORMAL
	Panjnad	104,953	93,603	NORMAL
	Jassar	37,010	37,010	NORMAL
Ravi	Shahdara	32,138	32,138	NORMAL
	Balloki	74,225	55,625	LOW
	Sidhnai	47,514	35,164	LOW
Sutlej	GS Wala	55,900	55,900	NORMAL
	Sulemanki	71,437	71,437	LOW
	Islam	49,607	49,607	NORMAL

RESERVOIR LEVELS (0600 hrs)

Details	Tarbela	Mangla
MCL (Feet)	1,550.0	1,242.0
Dead Level (Feet)	1,402.0	1,050.0
Water Level (Feet)	1,534.66	1,227.00
Change Last 24hrs	+1.02 ft	+1.8 ft
Live Storage (MAF)	Max	5.809
	Present	4.938
Change Last 24hrs	+0.054	+0.132
% Dam Filled	85.00	84.23
Change Last 24hrs	+0.93%	+1.8%

- ### FORECASTED IMPACT NEXT 24 HOURS
- Flash Flooding of Moderate to Heavy intensity is expected in Tributaries of River Kabul and Hill Torrents of D.G Khan Division from 27 - 30 July.
 - Due to convergence of flows at Taunsa & Panjnad Guddu Barrage may attain High Flood Level on 30 July 2023 and Sukkur Barrage may attain High Flood Level on 31 July.
 - Rain-Wind-Thundershowers with scattered heavy falls of moderate intensity
 - Khyber Pakhtunkhwa (Galliyat, Chitral, Dir, Swat, Shangla, Buner, Mansehra, Kohistan, Abbottabad, Haripur, Peshawar, Mardan, Swabi, Nowshera, Kurram, Lakki Marwat, Kohat, Dera Ismail Khan, Bannu, Karak and Waziristan).
 - Punjab (Murree, Rawalpindi, Attock, Chakwal, Jhelum, Mandi Bahauddin, Sialkot, Narowal, Lahore, Sheikhupura, Hafizabad, Gujranwala, Gujrat, Kasur, Mianwali, Sargodha, Khushab, Faisalabad, Toba Tek Singh, Jhang, Bhakkar, Sahiwal, Bahawalnagar and Okara).
 - Gilgit Baltistan (Diamer, Astore, Ghizer, Skardu, Hunza, Gilgit, Ghanche and Shigar).
 - State of AJ&K (Neelum, Muzaffarabad, Poonch, Hattian, Bagh, Haveli, Sudhnoti, Kotli, Bhimber and Mirpur).
 - Islamabad Capital Territory.
 - Rain-Wind-Thundershowers with few heavy falls of moderate intensity
 - Balochistan (Kalat, Khuzdar, Lasbela, Awaran, Kech, Gwadar, Panjgur, Mastung, Sibbi, Naseerabad, Zhob, Sherani, Barkhan, Musakhel, Kohlu, Jhal Magsi and Loralai).
 - Punjab (DG Khan, Rajanpur, Multan, Khanewal, Layyah, Kot Addu, Bahawalpur and RY Khan).
 - Urban flooding in municipal areas (as indicated above). Flash flooding and landsliding in hilly / mountainous regions of Balochistan, KP, Punjab, GB & AJK (as indicated above). Hill Torrents of DG Khan, Rajanpur, Barkhan and Dera Bugti to remain active with Moderate intensity.
 - Flows in rivers and streams of Gilgit Baltistan likely to increase and high probability / risk of GLOF incident in vulnerable mountain valleys.
- ### GUIDANCE ISSUED
- City / District Administrations are to ensure contingency traffic plans for areas vulnerable to flooding in urban centres, (as indicated above) catering for prompt de-watering operations in flooded areas.
 - PDMA to undertake regular public awareness on all media channels / social media to maximise general public's knowledge on risks associated with monsoon season; heavy rains, urban flooding, flash flooding, landslides, etc.
 - PDMA to ensure early warning & prompt response in vulnerable areas in light of wind-thundershowers and possibility of heavy falls (in areas indicated above), increased river flood flows and flash flooding.
 - PDMA Balochistan & Punjab to ensure early warning, prompt evacuation and response in vulnerable low-lying areas adjacent to nullahs / hill torrents (in areas indicated above).
 - PDMA Sindh to ensure all necessary measures undertaken in light of High Flood Levels at Guddu & Sukkur.
 - GBDMA to ensure all necessary measures are undertaken to mitigate / prepare against GLOF incidents.
 - NHA / FWO / Local C&W Depts to ensure pre-placement of machinery and timely restoration of damaged road linkages.
 - Rescue Services, Armed Forces and leading NGOs / CSOs to ensure availability of personnel / equipment in the indicated areas & be on stand-by for rapid response.