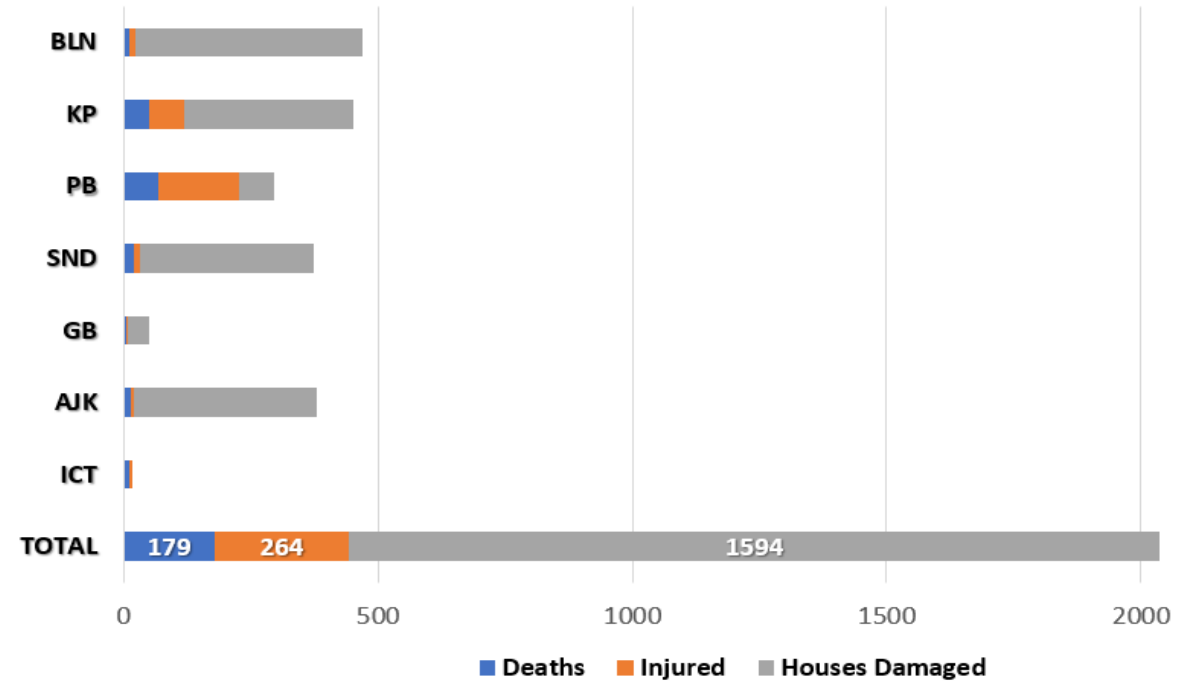
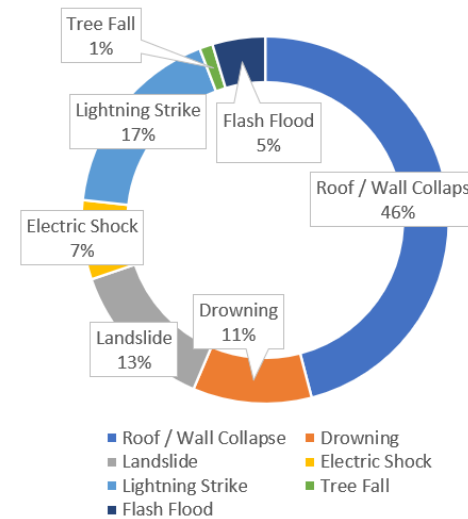


Cumulative Losses & Damages (25 June to Date)



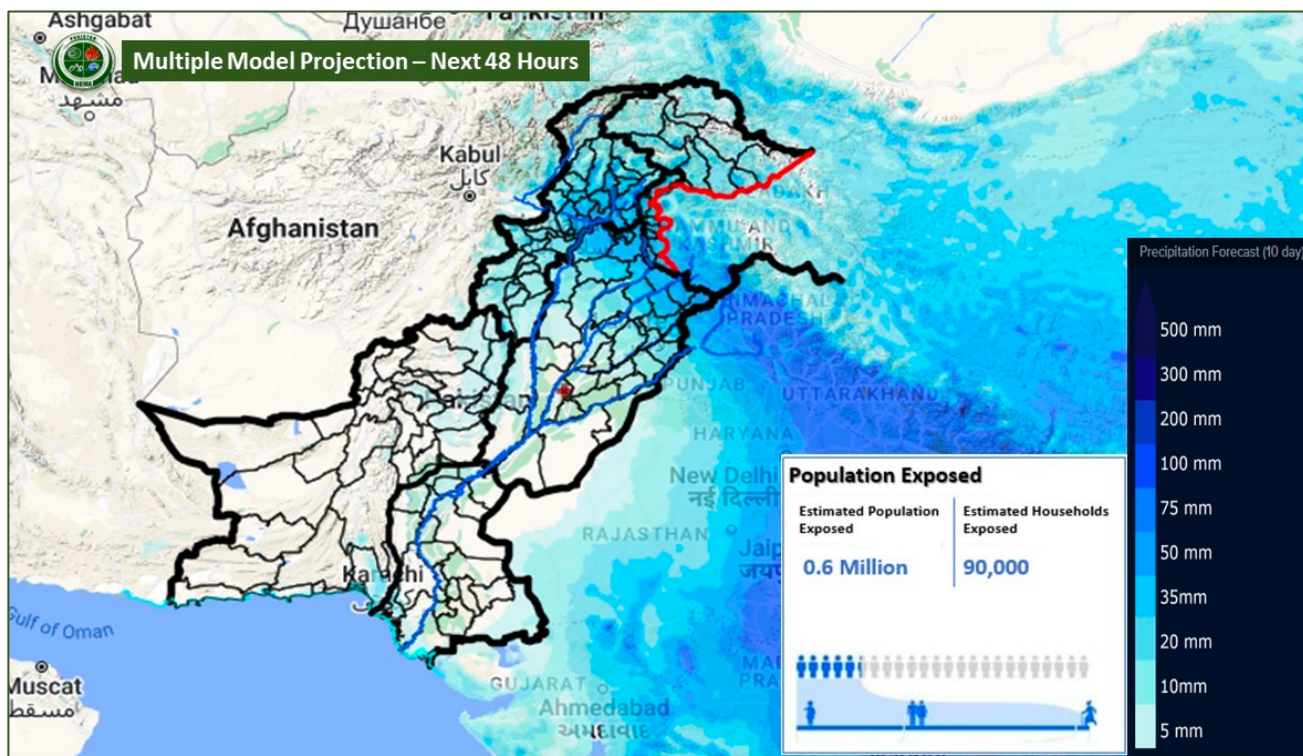
Cumulative Deaths Categorization



TOP RAINFALL RECORDED LAST 24 HOURS (MM)

- **Balochistan.** Zhob 4, Loralai 3.
- **KP.** Tirah 3, Mirkhani 2, Drosh 1, Balakot 1.
- **Punjab.** Chakwal 2, Dera Ghazi Khan 2.
- **Sindh.** Nil
- **GB.** Nil
- **AJK.** Kotli 3, Dhulli 1, Bandi Abbaspur 1.
- **ICT.** Nil

Note: Losses / Damages figures are provided by PDMAs/ GBDMA/ SDMA/ Govt Depts and are preliminary.



FORECASTED IMPACT NEXT 24 HOURS

- **High Level Flooding** forecasted in River Indus at Guddu Barrage. **Medium Level Flooding** likely to continue in River Indus at Taunsa and Sukkur and in River Ravi at Sidhnai
- **Hot and Humid** weather is expected in most parts of the country while **Rain / Thundershowers** with **Strong Winds** are expected in the following regions:
 - Balochistan (Musakhel, Zhob and Barkhan)
 - Khyber Pakhtunkhwa (Galliyat, Dir, Swat, Abbottabad, Mansehra and Kohistan)
 - Punjab (DG Khan, Sialkot, Narowal, Lahore, Jhelum, Chakwal, Murree and Rawalpindi)
 - Sindh (Coastal regions)
 - Gilgit Baltistan
 - State of AJ&K
 - Islamabad Capital Territory
- **Urban flooding** in municipal areas (*as indicated above*).
- **Flash flooding and landsliding** in hilly / mountainous regions of Balochistan, KP, Punjab, GB & AJK (*as indicated above*).
- **Hill Torrents** of DG Khan, Rajanpur, Barkhan and Dera Bugti to remain active with **Moderate intensity**.
- Flows in rivers and streams of Gilgit Baltistan likely to increase and high probability / risk of **GLOF incident** in vulnerable mountain valleys.

RIVERS	Stations	Quantitative Forecast for Next 24-hrs. (Inflow)	Qualitative Forecasted Flood Level (Inflow)
INDUS	Tarbela	220-245	Below Low
	Kalabagh	290 F 200	Low to Below Low
	Chashma	280-330	Low
	Taunsa	360-390	Low to Medium
	Guddu	480-510	Medium to High
	Sukkur	435-460	Medium
Kotri	170-190	Below Low	
KABUL	Nowshera	No significant change	-do-
JHELUM	Mangla	40-60	-do-
	Rasul	No significant change	-do-
CHENAB	Marala	60-70	-do-
	Khanki	No significant change	-do-
	Qadirabad	-do-	-do-
	Trimmu	-do-	-do-
	Punjnad	100-110	-do-
RAVI	Jassar	No significant change	-do-
	Shahdara	-do-	-do-
	Balloki	70-60	Medium to Low
	Sidhnai	45-50	Medium
SUTLEJ	G.S.Wala	50-55	Below Low
	Sulemanki	55-70	Low
	Islam	50-55	-do-

RESERVOIR LEVELS (0600 hrs)		
Details	Tarbela	Mangla
MCL (Feet)	1,550.0	1,242.0
Dead Level (Feet)	1,402.0	1,050.0
Water Level (Feet)	1,536.15	1,228.20
Change Last 24hrs	+1.49	+1.2
Live Storage (MAF)	Max	5.809
	Present	5.022
Change Last 24hrs	+0.084	+0.089
% Dam Filled	86.45	85.44
Change Last 24hrs	+1.45	+1.21

Data Source: FFD

GUIDANCE ISSUED

- City / District Administrations are to **ensure contingency traffic plans** for areas vulnerable to flooding in urban centres, (*as indicated above*) catering for **prompt de-watering operations in flooded areas**.
- PDMA to undertake **regular public awareness on all media channels / social media** to maximise general public's **knowledge on risks associated with monsoon season**; heavy rains, urban flooding, flash flooding, landslides, etc.
- PDMA to ensure **early warning & prompt response** in vulnerable areas in light of wind-thundershowers and possibility of **heavy falls** (*in areas indicated above*), **increased river flood flows and flash flooding**.
- PDMA Balochistan & Punjab to ensure **early warning, prompt evacuation and response** in vulnerable low-lying areas adjacent to nullahs / hill torrents (*in areas indicted above*).
- PDMA Sindh to ensure all necessary measures undertaken in light of **High Flood Levels** at Guddu & Sukkur.
- GBDMA to ensure all necessary measures are undertaken to mitigate / prepare against **GLOF incidents**.
- NHA / FWO / Local C&W Depts to **ensure pre-placement of machinery** and **timely restoration of damaged road linkages**.
- Rescue Services, Armed Forces and leading NGOs / CSOs to **ensure availability of personnel / equipment** in the indicated areas & **be on stand-by for rapid response**.