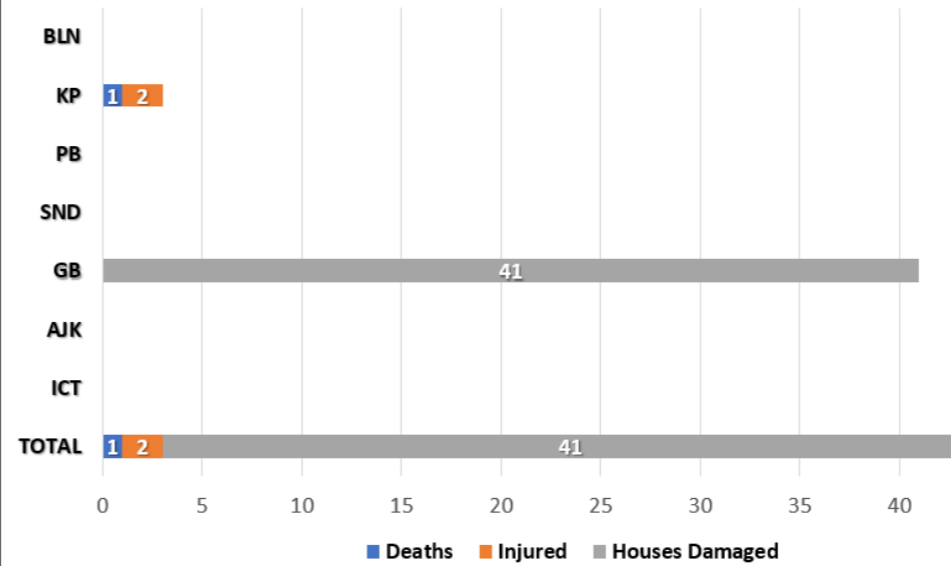


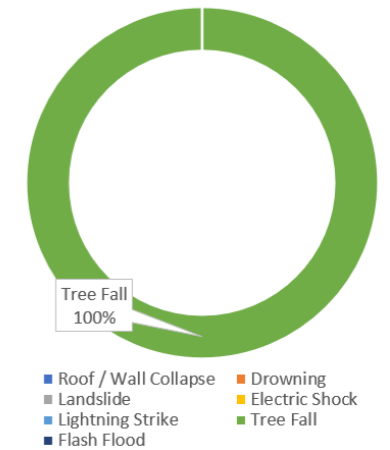
TOP RAINFALL RECORDED LAST 24 HOURS (MM)

- **Balochistan.** Nil
- **Khyber Pakhtunkhwa.** Nil
- **Punjab.** Sialkot 13, Jhelum 5, Gujrat 2.
- **Sindh.** Nil
- **Gilgit-Baltistan.** Nil
- **AJK.** Rawalakot 11, Bandi Abbaspur 1, Dhulli 1.
- **ICT.** Nil

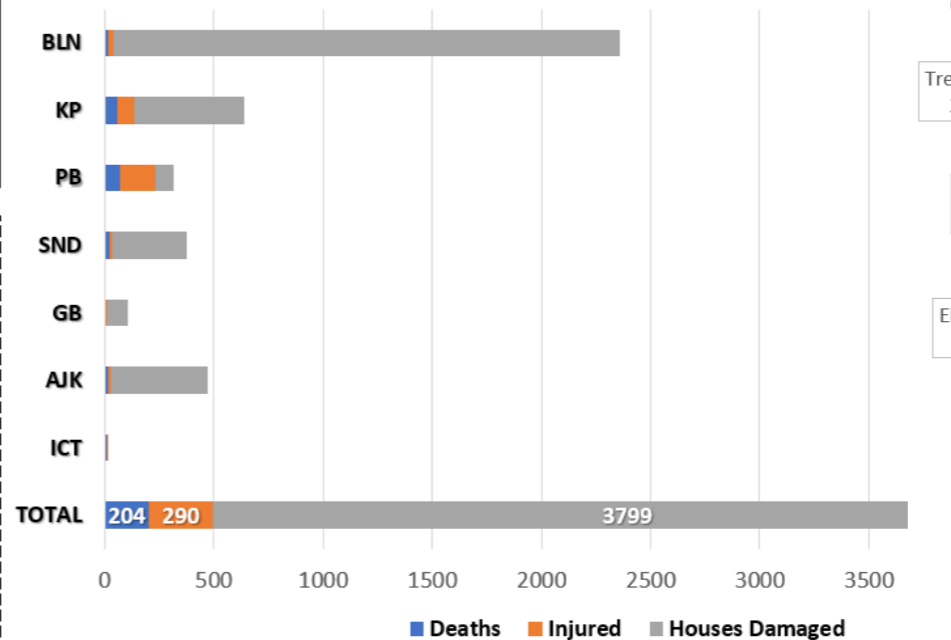
Losses & Damages – Last 24 Hours



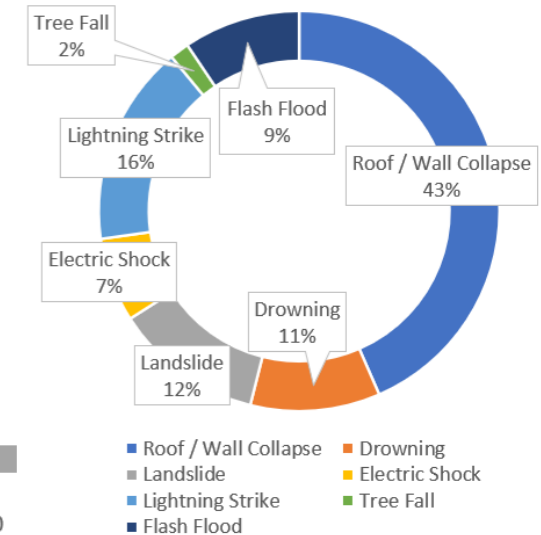
Last 24 Hours Deaths Categorization



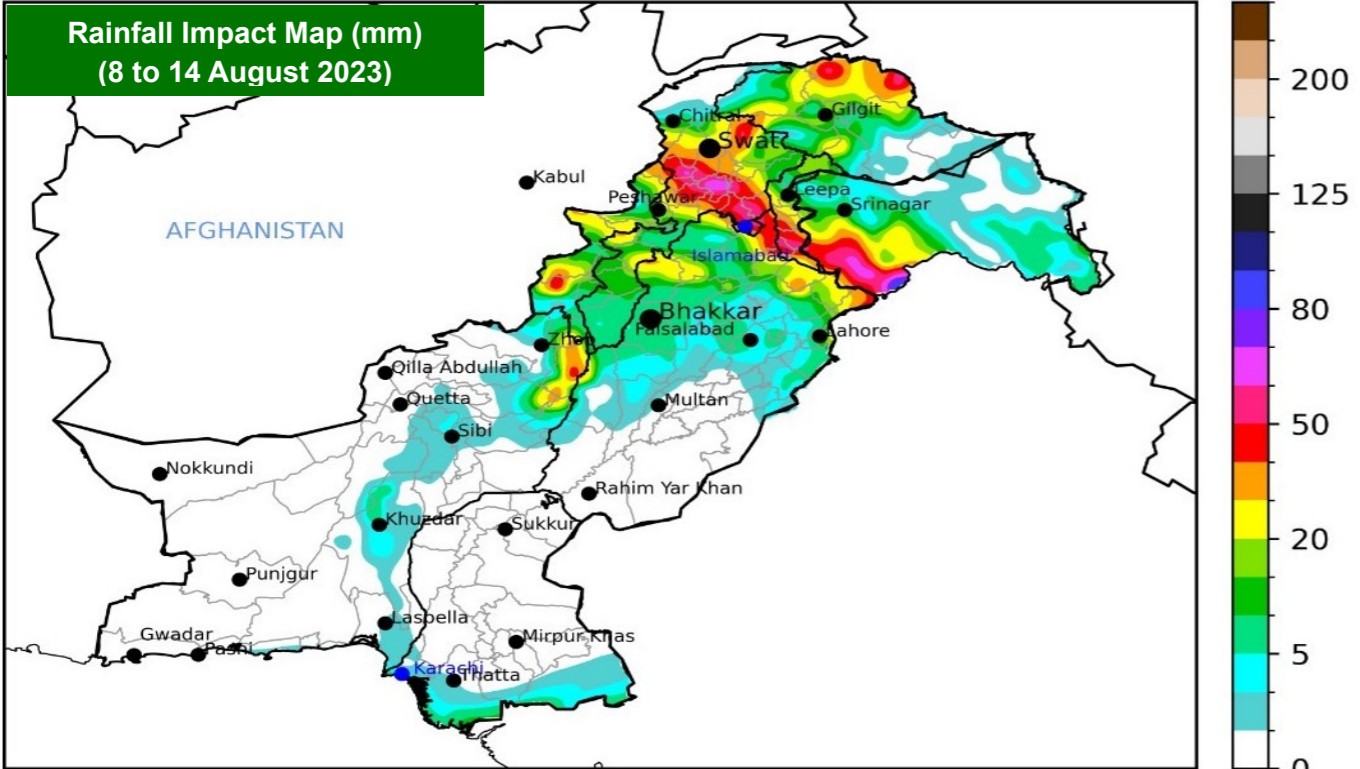
Cumulative Losses & Damages (25 June to Date)



Cumulative Deaths Categorization



Note: Losses / Damages figures are provided by PDMA's/ GBDMA/ SDMA/ Govt Depts and are preliminary.



FFD Discharge Report

Recorded at: 09-Aug-2023 18:00 PST

| River | Site | Inflow | Outflow | Status |
|--------|-----------|---------|---------|--------|
| Indus | Tarbela | 235,000 | 155,300 | NORMAL |
| | Kalabagh | 265,103 | 257,103 | LOW |
| | Chashma | 302,997 | 286,577 | LOW |
| | Taunsa | 245,744 | 228,944 | NORMAL |
| | Guddu | 299,112 | 269,072 | LOW |
| | Sukkur | 221,290 | 166,820 | NORMAL |
| Kabul | Kotri | 258,153 | 220,908 | LOW |
| | Nowshera | 44,700 | 44,700 | NORMAL |
| Jhelum | Mangla | 42,000 | 10,000 | NORMAL |
| | Rasul | 3,150 | 0 | NORMAL |
| Chenab | Marala | 67,127 | 38,277 | NORMAL |
| | Khanki | 50,680 | 43,000 | NORMAL |
| | Q.Abad | 46,073 | 36,073 | NORMAL |
| | Trimmu | 66,397 | 57,797 | NORMAL |
| | Panjnad | 76,491 | 61,091 | NORMAL |
| Ravi | Jassar | 10,709 | 10,709 | NORMAL |
| | Shahdara | 22,862 | 22,862 | NORMAL |
| | Balloki | 38,025 | 15,775 | NORMAL |
| | Sidhnai | 40,517 | 23,917 | NORMAL |
| | GS Wala | 52,680 | 52,680 | NORMAL |
| Sutlej | Sulemanki | 57,504 | 44,775 | NORMAL |
| | Islam | 56,321 | 54,538 | LOW |

RESERVOIR LEVELS (0600 hrs)

| Details | Tarbela | Mangla |
|--------------------|----------------|----------------|
| MCL (Feet) | 1,550.0 | 1,242.0 |
| Dead Level (Feet) | 1,402.0 | 1,050.0 |
| Water Level (Feet) | 1548.00 | 1236.95 |
| Change Last 24hrs | +1.00 | +0.70 |
| Live Storage (MAF) | Max | 5.809 |
| | Present | 5.694 |
| Change Last 24hrs | +0.058 | +0.055 |
| % Dam Filled | 98.02 | 94.57 |
| Change Last 24hrs | +1.00 | +0.75 |

FORECASTED IMPACT NEXT 24 HOURS

- **Hot and Humid Weather** is expected in most parts of the country with **Rain-Wind-Dust-Thunderstorms** in isolated regions of:
 - Khyber Pakhtunkhwa (Galliyat, Dir, Swat, Mansehra, Balakot, Bannu, Dera Ismail Khan, Kuram and Waziristan)
 - Punjab (Murree, Rawalpindi, Chakwal, Jhelum, Mandi Bahauddin, Gujranwala, Gujrat, Sialkot, Narowal, Sargodha and Lahore)
 - Sindh (Central, South and Coastal areas)
- **Partly Cloudy Weather** with **Rain-Wind-Thundershowers** are expected in:
 - State of AJ&K
- **Gusty Winds** are likely in:
 - Balochistan (Coastal areas)
- **Increased flows** in local nullahs / streams of Khyber Pakhtunkhwa, Punjab (Rawalpindi) and AJ&K.
- **Urban flooding** in vulnerable areas of Khyber Pakhtunkhwa and Punjab (Islamabad, Gujranwala and Lahore).
- **Flash flooding and landsliding** in hilly / mountainous regions of KP, Punjab and AJ&K (as indicated above).
- Flows in rivers and streams of Gilgit Baltistan likely to increase and high probability / risk of **GLOF incident** in vulnerable mountain valleys.

GUIDANCE ISSUED

- PDMA to ensure **early warning & prompt response** in vulnerable areas in light of wind-thundershowers and possibility of **heavy falls** (in areas indicated above), **increased river flood flows** and **flash flooding**.
- PDMA to undertake **regular public awareness on all media channels / social media** to maximise general public's **knowledge on risks associated with monsoon season**; heavy rains, urban flooding, flash flooding, landslides, etc.
- City / District Administrations are to **ensure contingency traffic plans** for areas vulnerable to flooding in urban centres, (as indicated above) catering for **prompt de-watering operations in flooded areas**.
- PDMA Balochistan & Punjab to ensure **early warning, prompt evacuation and response** in vulnerable low-lying areas adjacent to nullahs / hill torrents (in areas indicated above).
- GBDMA to ensure all necessary measures are undertaken to mitigate / prepare against **GLOF incidents**.
- NHA / FWO / Local C&W Depts to **ensure pre-placement of machinery** and **timely restoration of damaged road linkages**.
- **Rescue Services, Armed Forces** and leading **NGOs / CSOs** to **ensure availability of personnel / equipment** in the indicated areas & **be on stand-by for rapid response**.