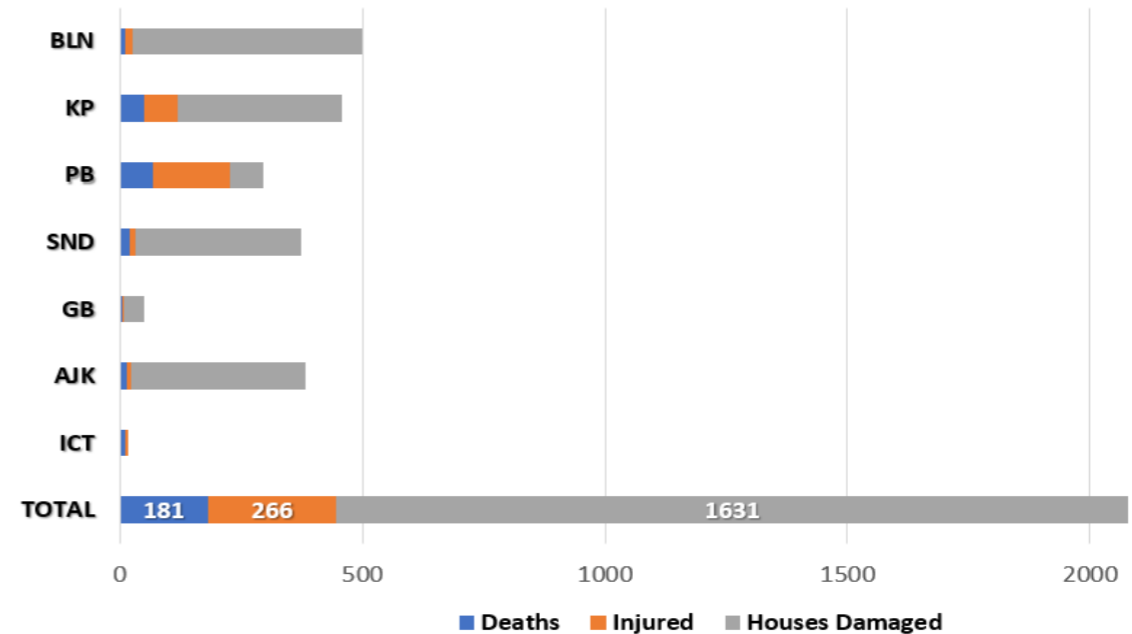


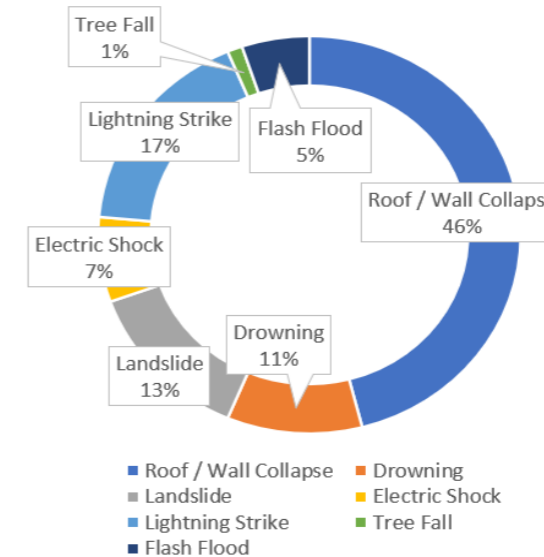
Cumulative Losses & Damages (25 June to Date)



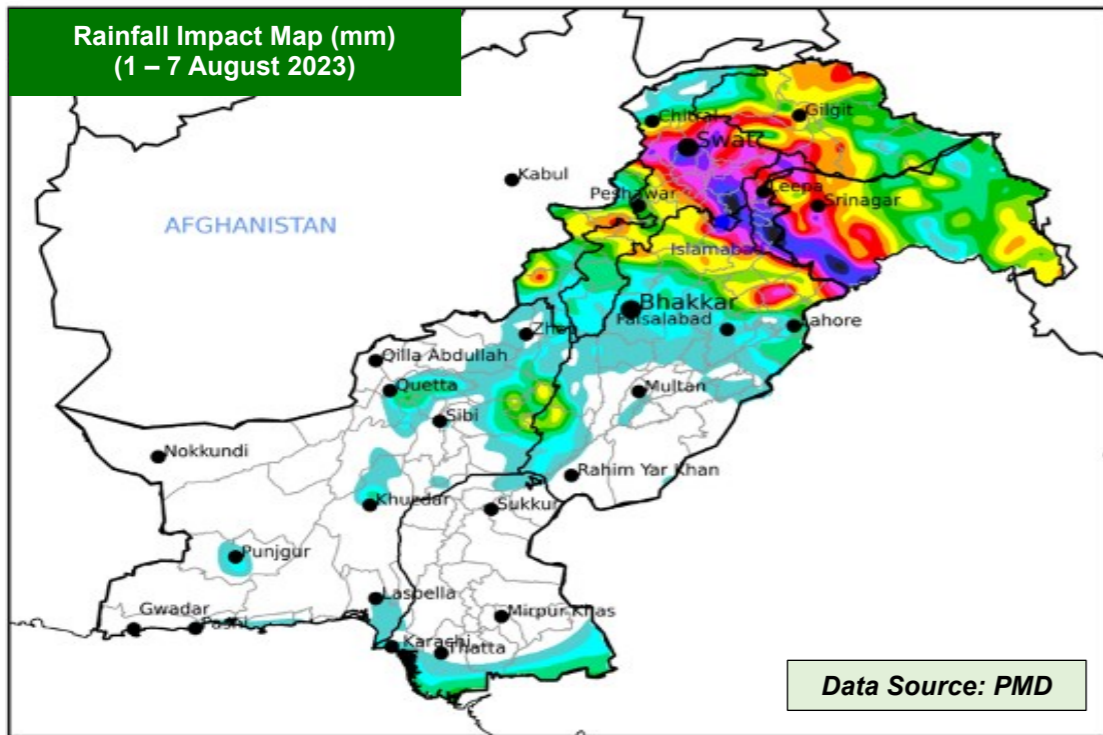
TOP RAINFALL RECORDED LAST 24 HOURS (MM)

- **Balochistan.** Loralai 7, Barkhan 2, Pasni 1
- **KP.** Cherat 21, Kakul 17, Malamjabba 10, Dir 5, Pasht Bajaur 5, Bacha Khan 4, Tirah 4, Kalam 3, Peshawar 2, Buner 1
- **Punjab.** Joharabad 50, Rawalpindi 20, Murree 9, Attock 8, Mangla 6, Jhelum 2, DG Khan 2
- **Sindh.** Dadu 15, Rohri 3
- **GB.** Skardu - Traces
- **AJK.** Barnala 14, Kotli 6, Garhi Dupatta 3, Rawalakot 1, Bandi Abbaspur 1, Dhulli 1
- **ICT.** Airport 9, Saidpur 1

Cumulative Deaths Categorization



Note: Losses / Damages figures are provided by PDMAs/ GBDMA/ SDMA/ Govt Depts and are preliminary.



FFD Discharge Report				
Recorded at: 01-Aug-2023 12:00 PST				
River	Site	Inflow	Outflow	
Indus	Tarbela	209,000	158,600	NORMAL
	Kalabagh	218,714	210,714	NORMAL
	Chashma	218,049	213,049	NORMAL
	Taunsa	348,123	345,123	LOW
	Guddu	461,524	432,974	MEDIUM
	Sukkur	444,048	403,498	MEDIUM
Kabul	Kotri	183,161	146,076	NORMAL
	Nowshera	45,200	45,200	NORMAL
Jhelum	Mangla	54,000	10,000	NORMAL
	Rasul	2,850	0	NORMAL
Chenab	Marala	75,874	53,339	NORMAL
	Khanki	65,950	58,728	NORMAL
	Q.Abad	61,031	51,031	NORMAL
	Trimmu	101,050	95,550	NORMAL
Ravi	Panjnad	110,961	99,011	NORMAL
	Jassar	30,690	30,690	NORMAL
	Shahdara	28,014	28,014	NORMAL
	Balloki	57,495	34,695	NORMAL
Sutlej	Sidhnai	53,805	40,805	LOW
	GS Wala	58,360	58,360	NORMAL
	Sulemanki	70,934	63,024	LOW
	Islam	58,511	57,911	LOW

RESERVOIR LEVELS (0600 hrs)		
Details	Tarbela	Mangla
MCL (Feet)	1,550.0	1,242.0
Dead Level (Feet)	1,402.0	1,050.0
Water Level (Feet)	1538.21	1229.35
Change Last 24hrs	+2.06	+1.15
Live Storage (MAF)	Max	5.809
	Present	5.112
Change Last 24hrs	+0.09	+0.085
% Dam Filled	88	86.59
Change Last 24hrs	+1.55	+1.15

FORECASTED IMPACT NEXT 24 HOURS

- **Medium Level Flooding** likely to continue in River Indus at **Guddu** and **Sukkur**.
- **Hot and Humid** weather with **Rain / Thundershowers** are expected in the following regions
 - Balochistan (Barkhan, Khuzdar, Zhob, Loralai and Musakhel)
 - Khyber Pakhtunkhwa (Mansehra, Balakot, Dir, Swat and Kohistan)
 - Punjab (Sialkot, Narowal, Lahore and Potohar Region)
 - Islamabad Capital Territory
- **Hot and Humid** weather with **Isolated Light Rain / Drizzle** is expected in:
 - Sindh (Coastal Regions)
- **Dry / Partly Cloudy** weather is expected in:
 - Khyber Pakhtunkhwa (Galliyat)
 - Punjab (Murree)
 - Gilgit Baltistan
- **Partly Cloudy** weather with **Rain/ Thundershowers** is expected in:
 - State of AJ&K
- **Flash flooding and landsliding** in hilly / mountainous regions of Balochistan, KP, Punjab, GB & AJK (as indicated above).
- **Hill Torrents** of DG Khan and Barkhan to may remain active.
- Flows in rivers and streams of Gilgit Baltistan likely to increase and high probability / risk of **GLOF incident** in vulnerable mountain valleys.

GUIDANCE ISSUED

- City / District Administrations are to **ensure contingency traffic plans** for areas vulnerable to flooding in urban centres, (as indicated above) catering for **prompt de-watering operations in flooded areas**.
- PDMA to undertake **regular public awareness on all media channels / social media** to maximise general public's knowledge on risks associated with monsoon season; heavy rains, urban flooding, flash flooding, landslides, etc.
- PDMA to ensure **early warning & prompt response** in vulnerable areas in light of wind-thundershowers and possibility of **heavy falls** (in areas indicated above), **increased river flood flows** and **flash flooding**.
- PDMA Balochistan & Punjab to ensure **early warning, prompt evacuation and response** in vulnerable low-lying areas adjacent to nullahs / hill torrents (in areas indicated above).
- PDMA Sindh to ensure all necessary measures undertaken in light of **Medium-High Flood Levels** at Guddu & Sukkur.
- GBDMA to ensure all necessary measures are undertaken to mitigate / prepare against **GLOF incidents**.
- NHA / FWO / Local C&W Depts to **ensure pre-placement of machinery** and **timely restoration of damaged road linkages**.
- **Rescue Services, Armed Forces** and leading NGOs / CSOs to **ensure availability of personnel / equipment** in the indicated areas & **be on stand-by for rapid response**.