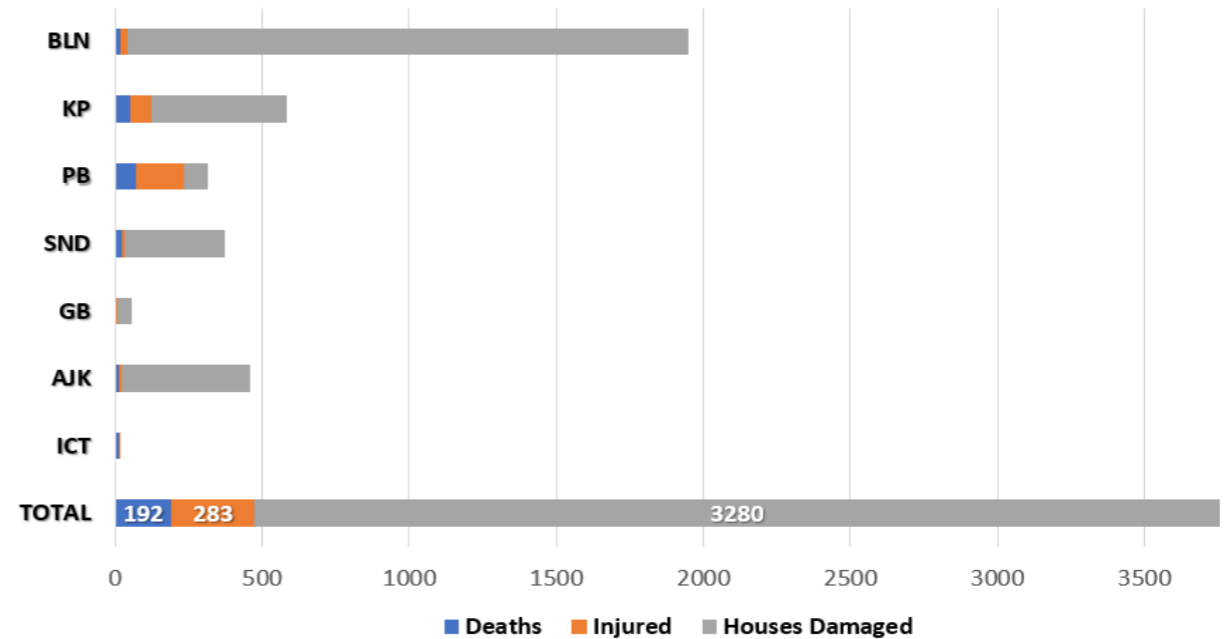


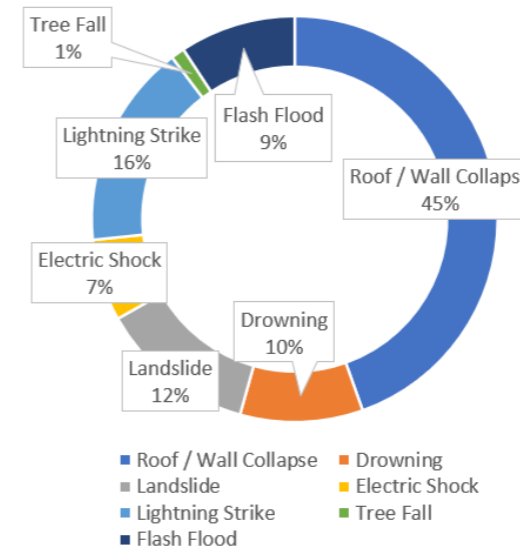
**TOP RAINFALL RECORDED LAST 24 HOURS (MM)**

- **Balochistan.** Nil
- **Khyber Pakhtunkhwa.** Tirah 3, Khar Bajaur 1.
- **Punjab.** Dera Ghazi Khan 8, Attock - Trace.
- **Sindh.** Nil
- **Gilgit-Baltistan.** Skardu - Trace.
- **AJK.** Bandi Abbaspur 1, Dhulli 1.
- **ICT.** Nil

**Cumulative Losses & Damages (25 June to Date)**

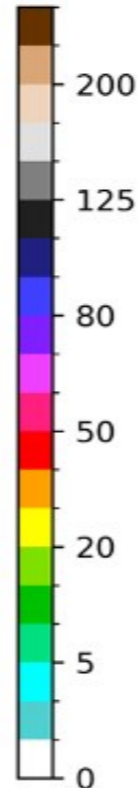
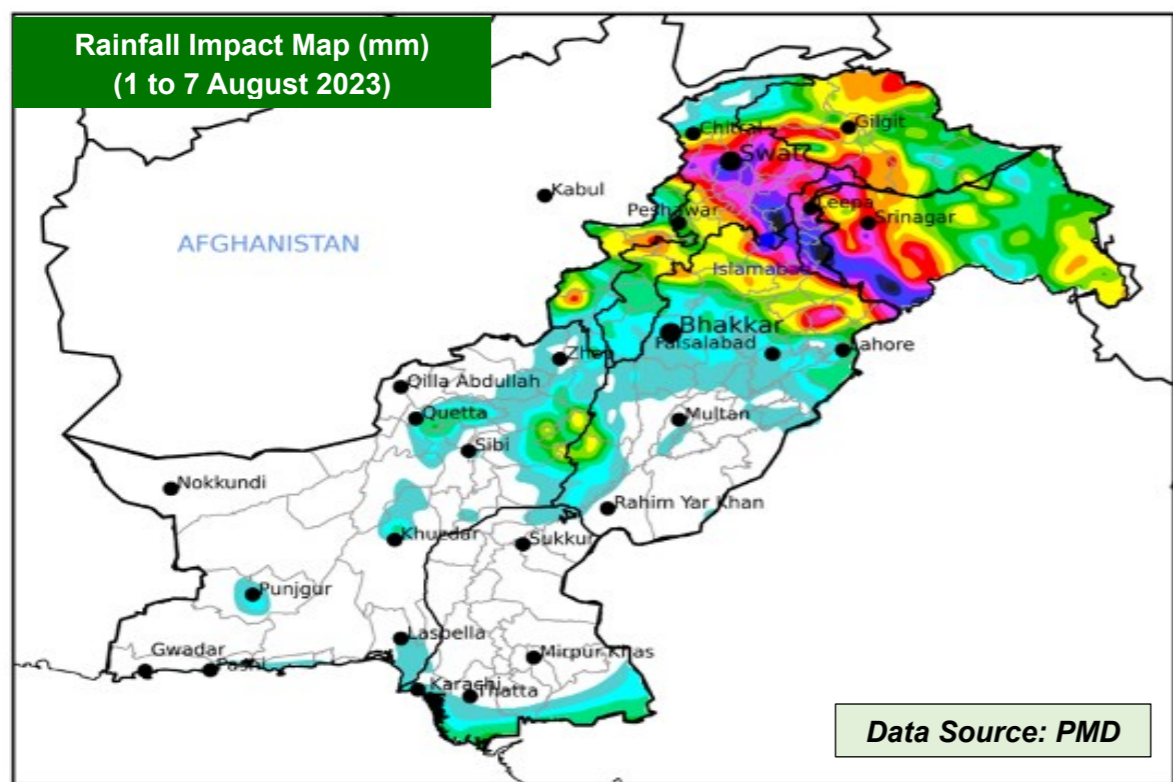


**Cumulative Deaths Categorization**



*Note: Losses / Damages figures are provided by PDMAs/ GBDMA/ SDMA/ Govt Depts and are preliminary.*

## Rainfall Impact Map (mm) (1 to 7 August 2023)



Data Source: PMD

FFD Discharge Report				
Recorded at: 04-Aug-2023 06:00 PST				
River	Site	Inflow	Outflow	
Indus	Tarbela	223,000	245,000	NORMAL
	Kalabagh	216,782	208,782	NORMAL
	Chashma	158,905	151,230	NORMAL
	Taunsa	181,612	168,612	NORMAL
	Guddu	399,744	369,982	MEDIUM
	Sukkur	411,002	364,552	MEDIUM
Kabul	Kotri	211,601	172,256	NORMAL
	Nowshera	50,400	50,400	NORMAL
Jhelum	Mangla	50,000	10,000	NORMAL
	Rasul	2,900	0	NORMAL
Chenab	Marala	82,259	54,336	NORMAL
	Khanki	66,228	58,728	NORMAL
	Q.Abad	59,431	49,431	NORMAL
	Trimmu	66,066	60,566	NORMAL
	Panjnad	142,548	128,448	NORMAL
Ravi	Jassar	20,200	20,200	NORMAL
	Shahdara	28,666	28,666	NORMAL
	Balloki	42,810	20,310	NORMAL
	Sidhnai	52,040	36,840	LOW
Sutlej	GS Wala	61,820	61,820	NORMAL
	Sulemanki	76,035	62,877	LOW
	Islam	66,643	65,743	LOW

### RESERVOIR LEVELS (0600 hrs)

Details	Tarbela	Mangla
MCL (Feet)	1,550.0	1,242.0
Dead Level (Feet)	1,402.0	1,050.0
Water Level (Feet)	<b>1542.29</b>	<b>1232.90</b>
Change Last 24hrs	<b>+1.0</b>	<b>+1.0</b>
Live Storage (MAF)	Max	5.809
	Present	<b>5.366</b>
Change Last 24hrs	<b>+0.058</b>	<b>+0.077</b>
% Dam Filled	<b>92.37</b>	<b>90.29</b>
Change Last 24hrs	<b>+1.0</b>	<b>+1.04</b>

### FORECASTED IMPACT NEXT 24 HOURS

- **Medium Level Flooding** to continue in River Indus at **Guddu** and **Sukkur**.
- **Rain-Wind-Thundershowers with isolated heavy falls** are expected in:
  - **Khyber Pakhtunkhwa** (Galliyat, Chitral, Dir, Swat, Shangla, Buner, Mansehra, Kohistan, Abbottabad, Haripur, Peshawar, Mardan, Swabi, Nowshera, Kurram, Lakki Marwat, Kohat, Dera Ismail Khan, Bannu, Karak and Waziristan)
  - **Punjab** (Murree, Rawalpindi, Attock, Chakwal, Jhelum, Mandi Bahauddin, Hafizabad, Gujranwala, Gujrat, Sialkot, Narowal, Lahore, Sheikhupura, Kasur, Mianwali, Sargodha, Khushab, Faisalabad, Toba Tek Singh, Jhang and Bhakkar)
  - **Gilgit Baltistan** (Diamer, Astore, Ghizer, Skardu, Hunza, Gilgit, Ghanche and Shigar)
  - **State of AJ&K** (Neelum, Muzaffarabad, Poonch, Hattian, Bagh, Haveli, Sudhnoti, Kotli, Bhimber and Mirpur)
  - **Islamabad Capital Territory**
- **Increased flows** in local nullahs / streams of KP (Chitral, Dir, Swat, Kohistan, Shangla, Buner, Mansehra, Abbottabad), Punjab (Rawalpindi), GB, AJ&K and ICT.
- **Urban flooding** in vulnerable areas of Punjab (Islamabad, Gujranwala, Lahore, Faisalabad), Khyber Pakhtunkhwa (Peshawar) and ICT.
- **Flash flooding and landsliding** in hilly / mountainous regions of KP, Punjab, GB, AJ&K (as indicated above).
- Flows in rivers and streams of Gilgit Baltistan likely to increase and high probability / risk of **GLOF incident** in vulnerable mountain valleys.

### GUIDANCE ISSUED

- **City / District Administrations** are to **ensure contingency traffic plans** for areas vulnerable to flooding in urban centres, (as indicated above) catering for **prompt de-watering operations in flooded areas**.
- **PDMA**s to undertake **regular public awareness on all media channels / social media** to maximise general public's **knowledge on risks associated with monsoon season**; heavy rains, urban flooding, flash flooding, landslides, etc.
- **PDMA**s to ensure **early warning & prompt response** in vulnerable areas in light of wind-thundershowers and possibility of **heavy falls** (in areas indicated above), **increased river flood flows** and **flash flooding**.
- **PDMA Balochistan & Punjab** to ensure **early warning, prompt evacuation and response** in vulnerable low-lying areas adjacent to nullahs / hill torrents (in areas indicated above).
- **PDMA Sindh** to ensure all necessary measures undertaken in light of **Medium Flood Levels** at Guddu & Sukkur.
- **GBDMA** to ensure all necessary measures are undertaken to mitigate / prepare against **GLOF incidents**.
- **NHA / FWO / Local C&W Depts** to **ensure pre-placement of machinery** and **timely restoration of damaged road linkages**.
- **Rescue Services, Armed Forces** and leading **NGOs / CSOs** to **ensure availability of personnel / equipment** in the indicated areas & **be on stand-by for rapid response**.