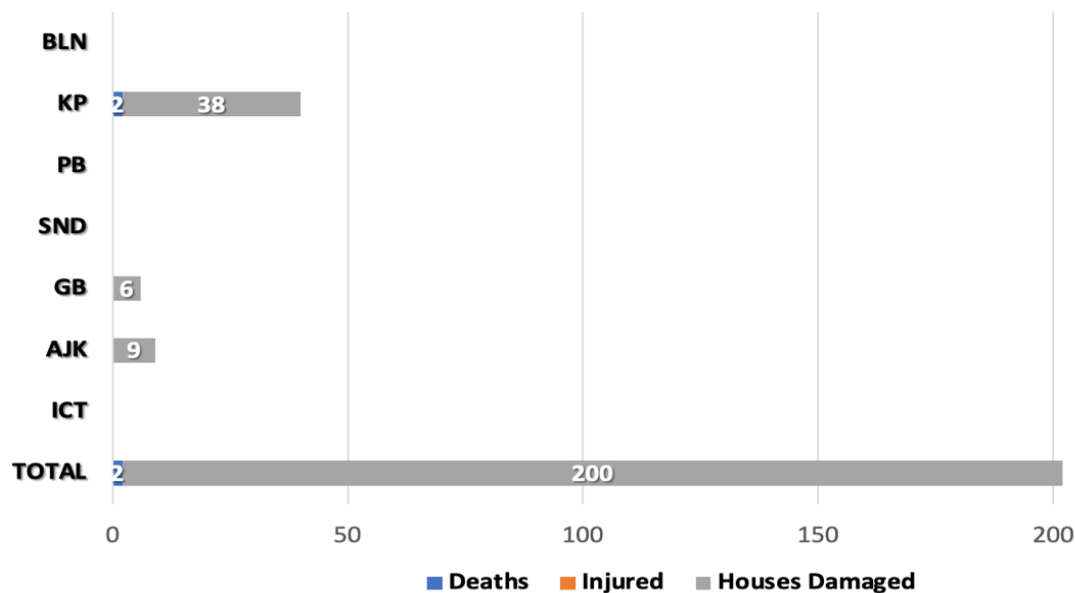
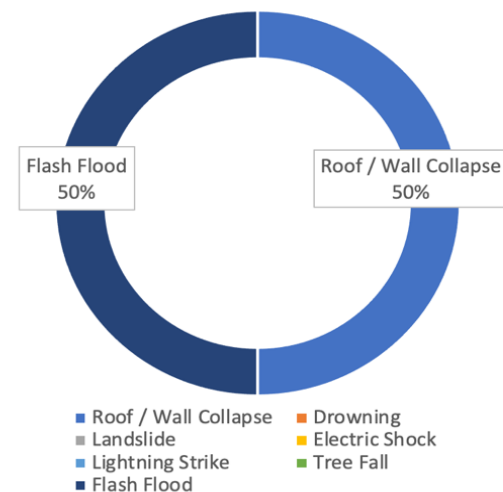


**Losses & Damages – Last 24 Hours**



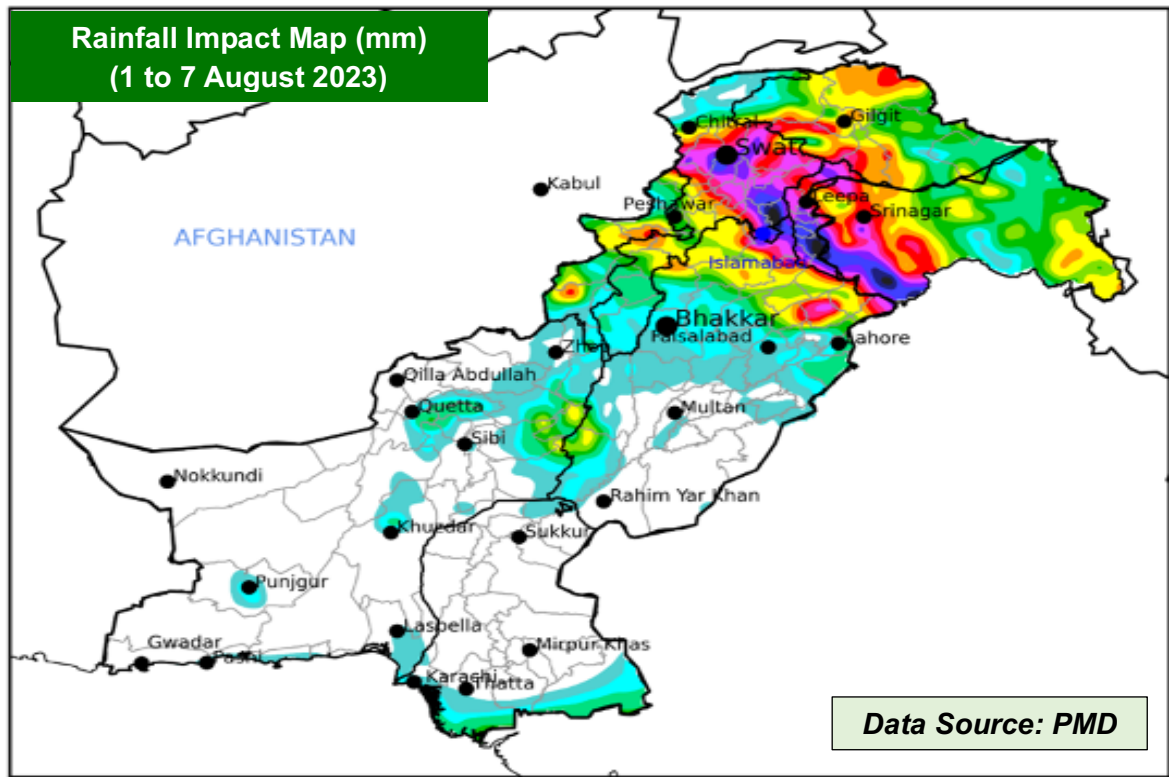
**Last 24 Hours Deaths Categorization**



**TOP RAINFALL RECORDED LAST 24 HOURS (MM)**

- **Balochistan.** Khuzdar 3.
- **Khyber Pakhtunkhwa.** Tirah 3.
- **Punjab.** Lahore 63, Chakwal 14, Gujranwala 11.
- **Sindh.** Nil
- **Gilgit-Baltistan.** Nil
- **AJK.** Rawalakot 2, Dhulli 2.
- **ICT.** Nil

*Note: Losses / Damages figures are provided by PDMA/ GBDMA/ SDMA/ Govt Depts and are preliminary.*



**FORECASTED IMPACT NEXT 24 HOURS**

- **Medium Level Flooding** likely to continue in River Indus at **Guddu** and **Sukkur**.
- **Rain-Wind-Thundershowers with isolated heavy falls** are expected in:
  - **Khyber Pakhtunkhwa** (Galliyat, Chitral, Dir, Swat, Shangla, Buner, Mansehra, Kohistan, Abbottabad, Haripur, Peshawar, Mardan, Swabi, Nowshera, Kurram, Lakki Marwat, Kohat, Dera Ismail Khan, Bannu, Karak and Waziristan)
  - **Punjab** (Murree, Rawalpindi, Attock, Chakwal, Jhelum, Mandi Bahauddin, Hafizabad, Gujranwala, Gujrat, Sialkot, Narowal, Lahore, Sheikhupura, Kasur, Mianwali, Sargodha, Khushab, Faisalabad, Toba Tek Singh, Jhang and Bhakkar)
  - **Gilgit Baltistan** (Diامر, Astore, Ghizer, Skardu, Hunza, Gilgit, Ghanche and Shigar)
  - **State of AJ&K** (Neelum, Muzaffarabad, Poonch, Hattian, Bagh, Haveli, Sudhnoti, Kotli, Bhimber and Mirpur)
  - **Islamabad Capital Territory**
- **Increased flows** in local nullahs / streams of **KP** (Chitral, Dir, Swat, Kohistan, Shangla, Buner, Mansehra, Abbottabad), **Punjab** (Rawalpindi), **GB, AJ&K** and **ICT**.
- **Urban flooding** in vulnerable areas of **Punjab** (Islamabad, Gujranwala, Lahore, Faisalabad), **Khyber Pakhtunkhwa** (Peshawar) and **ICT**.
- **Flash flooding and landsliding** in hilly / mountainous regions of **KP, Punjab, GB, AJ&K** (as indicated above).
- Flows in rivers and streams of Gilgit Baltistan likely to increase and high probability / risk of **GLOF incident** in vulnerable mountain valleys.

FFD Discharge Report				
Recorded at: 02-Aug-2023 06:00 PST				
River	Site	Inflow	Outflow	
Indus	Tarbela	183,000	115,100	NORMAL
	Kalabagh	195,566	185,776	NORMAL
	Chashma	199,728	193,125	NORMAL
	Taunsa	319,941	310,941	LOW
	Guddu	451,724	422,487	MEDIUM
	Sukkur	443,065	400,505	MEDIUM
Kabul	Kotri	192,586	154,781	NORMAL
	Nowshera	45,700	45,700	NORMAL
Jhelum	Mangla	45,000	10,000	NORMAL
	Rasul	2,900	0	NORMAL
Chenab	Marala	81,259	54,336	NORMAL
	Khanki	59,456	51,956	NORMAL
	Q.Abad	56,559	46,559	NORMAL
	Trimmu	93,017	87,517	NORMAL
	Panjnad	120,768	107,518	NORMAL
Ravi	Jassar	23,700	23,700	NORMAL
	Shahdara	22,322	22,322	NORMAL
	Balloki	48,460	26,060	NORMAL
	Sidhnai	56,585	43,285	LOW
Sutlej	GS Wala	60,340	60,340	NORMAL
	Sulemanki	71,907	63,090	LOW
	Islam	58,511	57,911	LOW

RESERVOIR LEVELS (0600 hrs)		
Details	Tarbela	Mangla
MCL (Feet)	1,550.0	1,242.0
Dead Level (Feet)	1,402.0	1,050.0
Water Level (Feet)	<b>1539.79</b>	<b>1230.30</b>
Change Last 24hrs	<b>+1.58</b>	<b>+0.95</b>
Live Storage (MAF)	Max	5.809
	Present	<b>5.222</b>
Change Last 24hrs	<b>+0.11</b>	<b>+0.071</b>
% Dam Filled	<b>89.89</b>	<b>87.56</b>
Change Last 24hrs	<b>+1.89</b>	<b>+0.97</b>

**GUIDANCE ISSUED**

- **City / District Administrations** are to **ensure contingency traffic plans** for areas vulnerable to flooding in urban centres, (as indicated above) catering for **prompt de-watering operations in flooded areas**.
- **PDMA**s to undertake **regular public awareness on all media channels / social media** to maximise general public's **knowledge on risks associated with monsoon season**; heavy rains, urban flooding, flash flooding, landslides, etc.
- **PDMA**s to ensure **early warning & prompt response** in vulnerable areas in light of wind-thundershowers and possibility of heavy falls (in areas indicated above), **increased river flood flows and flash flooding**.
- **PDMA Balochistan & Punjab** to ensure **early warning, prompt evacuation and response** in vulnerable low-lying areas adjacent to nullahs / hill torrents (in areas indicated above).
- **PDMA Sindh** to ensure all necessary measures undertaken in light of **High Flood Levels** at Guddu & Sukkur.
- **GBDMA** to ensure all necessary measures are undertaken to mitigate / prepare against **GLOF incidents**.
- **NHA / FWO / Local C&W Depts** to **ensure pre-placement of machinery** and **timely restoration of damaged road linkages**.
- **Rescue Services, Armed Forces** and leading **NGOs / CSOs** to **ensure availability of personnel / equipment** in the indicated areas & **be on stand-by for rapid response**.