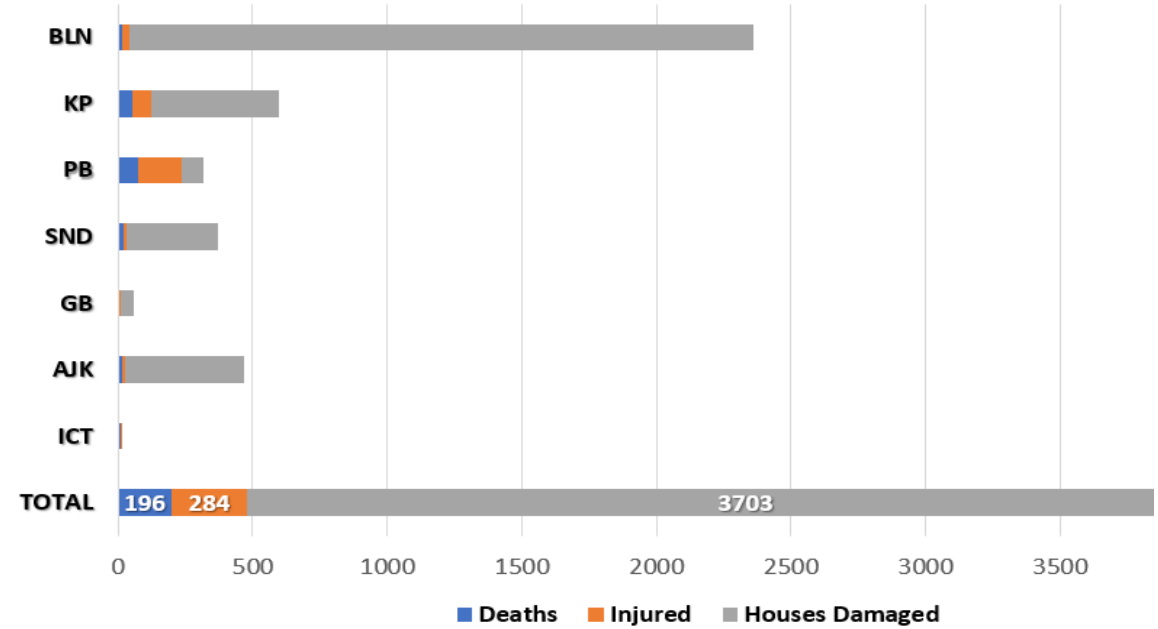


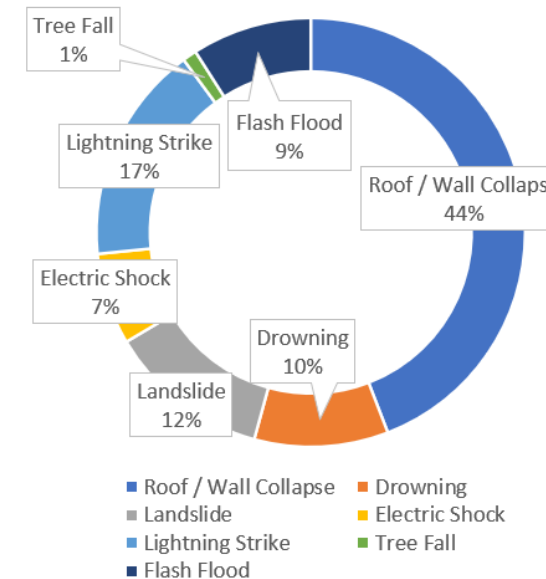
TOP RAINFALL RECORDED LAST 24 HOURS (MM)

- **Balochistan.** Nil
- **Khyber Pakhtunkhwa.** Tirah 2, Takht Bahi 1.
- **Punjab.** Mandi Bahauddin 38, Toba Tek Singh 24, Chakwal 20, Rawalpindi 17, Narowal 6, Noorpur Thal 3, Faisalabad 2, Murree 1, Sialkot 1.
- **Sindh.** Karachi – trace.
- **Gilgit-Baltistan.** Babusar 17, Astore 2, Gupis 2.
- **AJK.** Garhi Dupatta 7, Bandi Abbaspur 4, Rawalakot 3.
- **ICT.** Golra 30, Airport 28, Zero Point 6, Bokra 3, Saidpur 1.

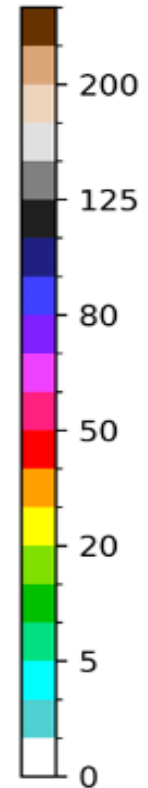
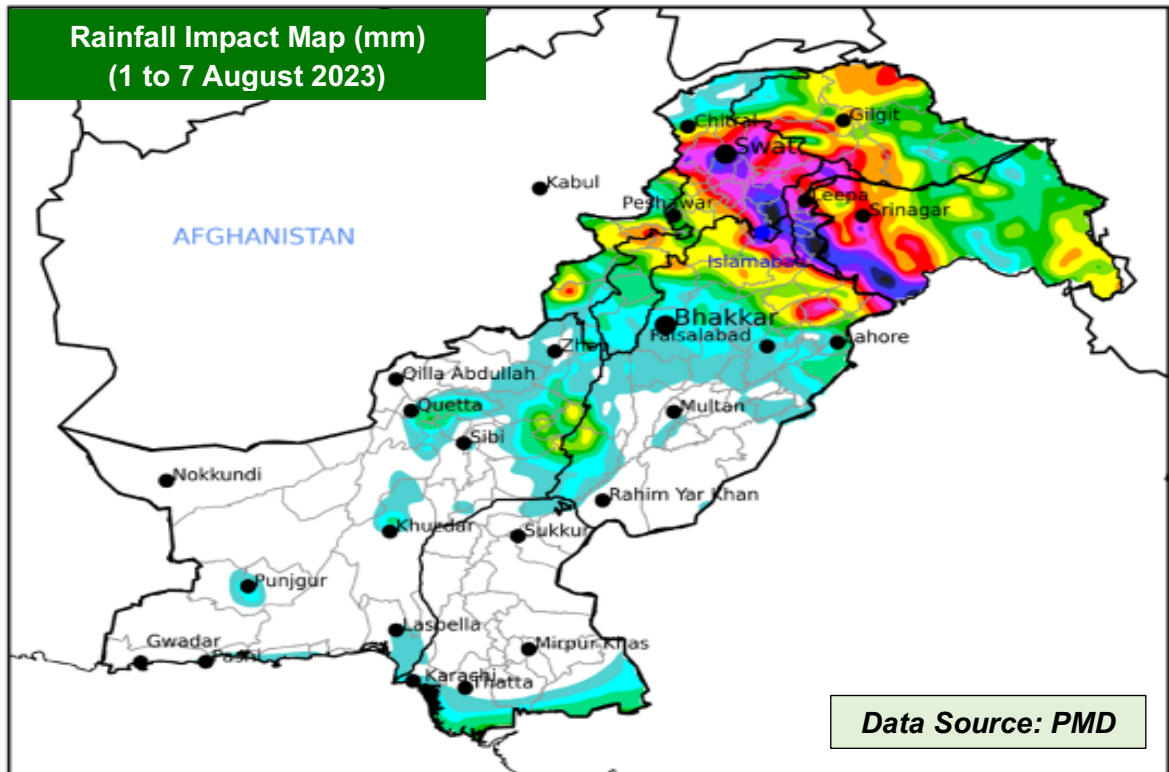
Cumulative Losses & Damages (25 June to Date)



Cumulative Deaths Categorization



Note: Losses / Damages figures are provided by PDMAs/ GBDMA/ SDMA/ Govt Depts and are preliminary.



FORECASTED IMPACT NEXT 24 HOURS

- **Low Level Flooding** to continue in River Indus at Guddu & Sukkur and River Sutlej at Sukemanki & Islam.
- **Rain-Wind-Thundershowers with isolated heavy falls** are expected in:
 - Khyber Pakhtunkhwa (Galliyat, Chitral, Dir, Swat, Shangla, Buner, Mansehra, Kohistan, Abbottabad, Haripur, Peshawar, Mardan, Swabi, Nowshera, Kurram, Lakki Marwat, Kohat, Dera Ismail Khan, Bannu, Karak and Waziristan)
 - Punjab (Murree, Rawalpindi, Attock, Chakwal, Jhelum, Mandi Bahauddin, Hafizabad, Gujranwala, Gujrat, Sialkot, Narowal, Lahore, Sheikhupura, Kasur, Mianwali, Sargodha, Khushab, Faisalabad, Toba Tek Singh, Jhang and Bhakkar)
 - Gilgit Baltistan (Diامر, Astore, Ghizer, Skardu, Hunza, Gilgit, Ghanche and Shigar)
 - State of AJ&K (Neelum, Muzaffarabad, Poonch, Hattian, Bagh, Haveli, Sudhnoti, Kotli, Bhimber and Mirpur)
 - Islamabad Capital Territory
- **Increased flows** in local nullahs / streams of KP (Chitral, Dir, Swat, Kohistan, Shangla, Buner, Mansehra, Abbottabad), Punjab (Rawalpindi), GB, AJ&K and ICT.
- **Urban flooding** in vulnerable areas of Punjab (Islamabad, Gujranwala, Lahore, Faisalabad), Khyber Pakhtunkhwa (Peshawar) and ICT.
- **Flash flooding and landsliding** in hilly / mountainous regions of KP, Punjab, GB, AJ&K (as indicated above).
- Flows in rivers and streams of Gilgit Baltistan likely to increase and high probability / risk of **GLOF incident** in vulnerable mountain valleys.

FFD Discharge Report				
Recorded at: 06-Aug-2023 06:00 PST				
River	Site	Inflow	Outflow	
Indus	Tarbela	236,000	156,900	NORMAL
	Kalabagh	210,530	202,530	NORMAL
	Chashma	258,309	249,359	NORMAL
	Taunsa	195,729	180,529	NORMAL
	Guddu	248,682	219,841	LOW
	Sukkur	305,510	253,990	LOW
Kabul	Kotri	229,143	189,238	NORMAL
	Nowshera	48,900	48,900	NORMAL
Jhelum	Mangla	42,000	10,000	NORMAL
	Rasul	3,100	0	NORMAL
Chenab	Marala	82,259	54,336	NORMAL
	Khanki	65,197	57,662	NORMAL
	Q.Abad	59,431	49,431	NORMAL
	Trimmu	56,082	47,462	NORMAL
	Panjnad	145,932	131,832	NORMAL
Ravi	Jassar	21,600	21,600	NORMAL
	Shahdara	28,014	28,014	NORMAL
	Balloki	49,480	31,730	NORMAL
	Sidhnai	30,538	13,938	NORMAL
Sutlej	GS Wala	55,900	55,900	NORMAL
	Sulemanki	69,655	57,931	LOW
	Islam	65,374	63,974	LOW

RESERVOIR LEVELS (0600 hrs)		
Details	Tarbela	Mangla
MCL (Feet)	1,550.0	1,242.0
Dead Level (Feet)	1,402.0	1,050.0
Water Level (Feet)	1545.00	1234.50
Change Last 24hrs	+1.50	+0.85
Live Storage (MAF)	Max	5.809
	Present	5.522
Change Last 24hrs	+0.087	+0.066
% Dam Filled	95.05	91.99
Change Last 24hrs	+1.49	+0.9

GUIDANCE ISSUED

- City / District Administrations are to **ensure contingency traffic plans** for areas vulnerable to flooding in urban centres, (as indicated above) catering for **prompt de-watering operations in flooded areas**.
- PDMA's to undertake **regular public awareness on all media channels / social media** to maximise general public's **knowledge on risks associated with monsoon season**; heavy rains, urban flooding, flash flooding, landslides, etc.
- PDMA's to ensure **early warning & prompt response** in vulnerable areas in light of wind-thundershowers and possibility of **heavy falls** (in areas indicated above), **increased river flood flows and flash flooding**.
- PDMA Balochistan & Punjab to ensure **early warning, prompt evacuation and response** in vulnerable low-lying areas adjacent to nullahs / hill torrents (in areas indicated above).
- PDMA Sindh to ensure all necessary measures undertaken in light of **Low Flood Levels** at River Indus and Sutlej.
- GBDMA to ensure all necessary measures are undertaken to mitigate / prepare against **GLOF incidents**.
- NHA / FWO / Local C&W Depts to **ensure pre-placement of machinery** and **timely restoration of damaged road linkages**.
- **Rescue Services, Armed Forces and leading NGOs / CSOs** to **ensure availability of personnel / equipment** in the indicated areas & **be on stand-by for rapid response**.